



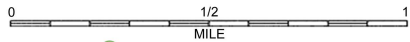


# Bucks Creek loop

best Jun-Oct 4.1 miles 250' elevation gain

see US Geological Survey publication TOPOGRAPHIC MAP SYMBOLS

-  described hiking trail
-  other trail
-  4 miles into hike
-  suggested campsite



© 2020 Bucks Lake Hiking Association



Boat Ramp  
PG&E Summer Home Tract

see Sacramento Valley Hiking Conference for Pacific Crest Trail maps